

Drone-Aided Communication as a Key Enabler for 5G and Resilient Public Safety Networks

Syed Ahsan Raza Naqvi, Syed Ali Hassan, Haris Pervaiz, and Qiang Ni

Wireless networks comprising unmanned aerial vehicles can offer limited connectivity in a cost-effective manner to disaster-struck regions where terrestrial infrastructure might have been damaged. While these drones offer advantages such as rapid deployment to far-flung areas, their operations may be rendered ineffective by the absence of an adequate energy management strategy. The authors consider the multi-faceted applications of these platforms and the challenges thereof in the networks of the future.

ABSTRACT

Wireless networks comprising unmanned aerial vehicles can offer limited connectivity in a cost-effective manner to disaster-struck regions where terrestrial infrastructure might have been damaged. While these drones offer advantages such as rapid deployment to far-flung areas, their operations may be rendered ineffective by the absence of an adequate energy management strategy. This article considers the multi-faceted applications of these platforms and the challenges thereof in the networks of the future. In addition to providing an overview of the work done by researchers in determining the features of the air-to-ground channel, the article explores the use of drones in fields as diverse as military surveillance and network rehabilitation for disaster-struck areas. It also presents a case study that envisages a scenario in which drones operate alongside conventional wireless infrastructure, thereby allowing a greater number of users to establish a line-of-sight link for communication. This study investigates a power allocation strategy for the microwave base station and the small base stations operating at 28 GHz frequency band. The self-adaptive power control strategy for drones is dependent on the maximum allowable interference threshold and minimum data rate requirements. This study highlights the importance of incorporating the drones in the multi-tier heterogeneous network to extend the network coverage and capacity.

INTRODUCTION

In view of their relatively low cost and high mobility, unmanned aerial vehicles (UAVs) have recently found applications in areas other than those related to the military and reconnaissance. Generally, the term "UAV" refers to the category of flying vehicles that can include small planes, balloons, and drones, which may be able to maintain flight at altitudes either greater than 10 km (high altitude platforms or HAPs) or below this figure (low altitude platforms or LAPs). As drones have become increasingly accessible to the public, tech companies have been emboldened to explore other avenues where they might prove useful. For instance, vendors such as Amazon have found these UAVs to be sturdy enough for cargo transport. One of the more ambitious projects under-

taken by Facebook (called Aquila) aims to use swarms of drones to provide "WiFi in the sky" service to remote areas. This is one of the few promising projects proposed in the recent past that can potentially pave the way in exploiting drones as vehicles of communication for future wireless networks. As such, this article aims to elaborate on miscellaneous issues related to the use of UAVs as network infrastructure. Henceforth, this article uses the terms "UAV" and "drone" interchangeably.

UAV-aided communication is an emerging topic in the field of next generation networks. It is widely believed in academia that UAVs can help shape the public safety networks of the future, whereby drones, due to their greater mobility, may provide fast service recovery in the event of network infrastructure being damaged. Even if such a scenario does not arise, UAVs may continue to relieve network congestion as their inclusion in the network would allow base stations (BSs) to offload some of the latter's cellular traffic to the former.

The road to incorporating UAVs in wireless networks, while alluring due to the several benefits that can be reaped, is not without challenges. One of the most important considerations while using UAVs as network infrastructure is their limited energy supply. This has led researchers to work on optimal path trajectories for a limited number of drones required to provide coverage to a certain region of interest (RoI). Another interesting aspect of drone deployment is its operational altitude. It is shown in subsequent sections that the greater the UAV altitude (and hence a larger angle of elevation), the greater the probability of establishing a line-of-sight (LoS) communication link with a user (i.e., a straight line may be drawn from the UAV's transmitter to the user without encountering any obstructions). At the same time, however, increasing user-infrastructure distance causes an increase in the path loss experienced by transmissions. Therefore, there is a need to determine an optimum height that represents a trade-off between these two quantities.

In view of the UAVs' potential in shaping the future wireless communication paradigm, many facets of their operational details are currently under deliberation in academic circles. One such detail pertains to how these drones may access

the wireless channel if they are to fulfill their possible roles in package delivery, traffic surveillance, and disaster management. It has been suggested in [1] that cognitive radio technology (CRT) might aid UAVs in dealing with crowded spectrum, an obvious handicap of operating in an urban environment. A full-duplex operation in this scenario has also been proposed in [2], whereby *spectrum sensing* (determining the frequency bands not being used by primary cellular users) and *spectrum access* (exploiting the unused frequency band for data communication) can be performed simultaneously, which helps conserve precious spectral resources.

Other topics of interest include, but are not limited to, the working of UAVs alongside device-to-device (D2D) communications, network resource management for UAVs, and their use in caching popular content in a given RoI. Finally, we present a case study envisaging the use of UAVs along with traditional cellular infrastructures in future systems such as fifth generation (5G) networks. The main motivation of this study is to investigate the compatibility of UAVs with the traditional cellular infrastructures to enable high data rate requirements while improving the energy efficiency for the 5G and beyond systems.

CHANNEL CHARACTERIZATION

The motivation behind utilizing UAVs in futuristic public safety networks is that, given adequate planning, they would be able to provide sufficient connectivity in a disaster-struck area in a short span of time. In this regard, RF planning helps determine an estimate for the number of drones required for coverage, their optimal altitude, and the achievable user rates. If UAVs are to be deployed in cities, it is vital to determine the path loss experienced by signals given a region's urban landscape. However, an accurate characterization of the channel may be computationally expensive and time consuming, and would defeat the purpose of the drones as agents for swiftly rehabilitating communication links.

Path loss model estimation has undergone several phases of refinement in relevant literature. The authors in [3] attempted to express the LoS probability between a drone and a ground user in terms of the angle of elevation. However, they stopped short of including the shadowing analysis in the system model. The work in [4] expanded the scope of study and categorized communication links into LoS, obstructed line of sight (OLOs), and non line of sight (NLoS), while basing the setup on a single model city that could not be altered to represent a variety of urban environments.

In view of the rising demand for LAP-based services, Hourani *et al.* [5] presented a comprehensive statistical path loss model for wireless services provided by LAPs in an urban environment that determined signal blockage primarily on the basis of three parameters: the ratio of the area covered by structures to the total area of the RoI, the number of buildings per unit area, and a scalar representing the height distribution of the structures. While the values of these parameters for each of suburban, urban, dense urban, and high-rise urban scenarios have been obtained from the standards laid out by the International

Telecommunication Union (ITU), the main contribution of the work lies in the fact that it allows RF planning to be performed by exploiting readily available urban parameters rather than extracting the 3D model of the RoI.

PATH PLANNING FOR UAVS

The operations of a drone are constrained by its limited onboard power. Therefore, a UAV needs to consume power judiciously to fulfill both its flight and communication-related missions.

The optimal flight path of a UAV is dependent on the type of application. While it is generally posited that multiple UAVs should be deployed above an RoI if they are to serve as communication infrastructure for ground users, a single UAV is sufficient for data collection from or dissemination to the ground nodes. An example of the first scenario has been studied in [6], wherein the effect of a non-hovering UAV's location with respect to the users on ground on the system data rates was quantified. The UAV was made to track the physical locations of the ground users, with the data rates fluctuating due to the variation in the relative distances between the UAV and the users. However, as stated earlier, energy considerations play a major role in determining drone trajectory in a given scenario. The work done in [7] attempted to fill this gap as it took into account the UAV's propulsion energy consumption while determining its optimal flight path to reach a compromise between achieving higher rates and the energy consumed. Subsequently, a circular trajectory around a ground terminal was proposed that was shown to maximize the energy efficiency (EE) of the UAV. In addition to the aforementioned strategies, cellular coverage may also be achieved by deploying drones that simply hover over an RoI, acting as stationary aerial BSs. Since no path planning technique was required in this case, the primary design problem was restricted to computing the optimal altitude of the UAV. Mozaffari *et al.* [8] not only determined the best operational altitude for drones, but also determined the optimal number of UAVs that should be used to serve a coverage area. As it has been a recurring trend in most related literature, the authors took the coverage area of a UAV to be represented by a circle. It would be instructive for the reader to note that while a greater number of UAVs does indeed ensure that all ground users can meet their rate demands, it can also lead to increased interference between the communication links of adjacent drones. This interference can be mitigated by ensuring that each UAV is located such that no two coverage areas overlap with each other. Furthermore, it was demonstrated in the article that an increase in the number of UAVs in the RoI not only allowed them to transmit at lower powers (and hence increased "coverage lifetime"), but also lowered the optimal altitude of the drones.

As is the case with terrestrial BSs, ground users can "associate with" (i.e., use the network resources of) the UAVs that satisfy their quality of service (QoS). The authors in [9] tried to exploit this idea to determine the optimal 3D location of a drone in a wireless network that could maximize the number of users meeting their requisite QoS. They then went on to investigate the effect of changing the QoS values for the ground

If UAVs are to be deployed in cities, it is vital to determine the path loss experienced by signals, given a region's urban landscape. However, an accurate characterization of the channel may be computationally expensive and time consuming, and would defeat the purpose of the drones as agents for swiftly rehabilitating communication links.

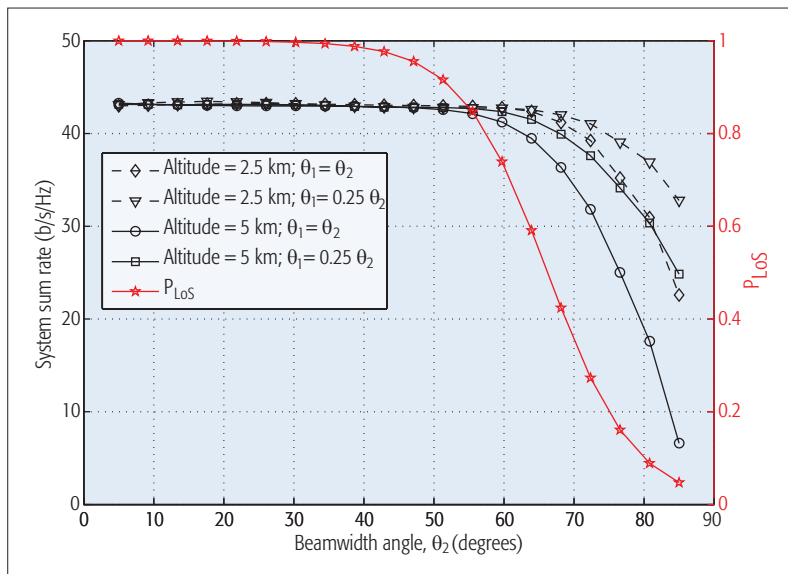


Figure 1. System sum rate and PLoS vs. beamwidth angle.

users in various environments (semi-urban, urban, dense urban, and high-rise urban) on the number of users associated with the drone cell. The urban parameters used in this work were the same as those stated in the ITU Radiocommunication Standardization Sector (ITU-R) standards.

SURVEILLANCE OPERATIONS

As stated earlier, UAVs have historically found application in the military for deployment in many intelligence, surveillance, and reconnaissance (ISR) missions. Such scenarios generally involve monitoring locations of interest over a long period of time, with the deployed UAVs relaying information such as images, videos, and sensor data to a distant control station.

With time, the role of UAVs has diversified, as they are now increasingly being used for surveying purposes. The study presented in [10] is a case in point. The article was aimed to help a team of archaeologists determine the likely locations of burial mounds in rural Turkey. After obtaining coarse images of the site through satellite, the researchers used a UAV for a closer inspection of the site. The images gathered through these missions could then be used to perform a 3D reconstruction of the RoI for a more accurate classification of the observed structures. Due to the limited battery power available to the drone, it could not collect high resolution information from all potential burial sites. Therefore, the authors of the article proceeded to plan the optimal route for the UAV such that it visited only the subset of possible burial sites during its flight, which maximized the probability of correctly categorizing the sites.

In addition to collecting a sequence of images of an RoI, UAVs may also be deployed in the wild to obtain live streaming videos of the ground scenes. As drones capturing high definition videos have become increasingly accessible to the consumer, they are expected to play a wider role in making surveillance and search-and-rescue missions easier and safer. The transmission of the live video feed from the UAVs to one or more ground stations is dependent on

the wireless channel, which may have uncertain link capacities. Therefore, it is vital for them to adaptively stream the scene (i.e., to adjust the video encoding rate on the basis of link capacity). While some adaptive video streaming techniques are currently being used by online entertainment companies like Netflix, they are not adequate for use in aerial vehicles where mobility is rapid. In [11], the authors presented a system prototype that used a throughput prediction algorithm whereby the system was able to reduce the video freezing time, compared to transmitting a video encoded at fixed bit rates above 6 Mb/s. The adaptive video streaming algorithm also exploited content-aware compression, which meant that the UAV only transmitted video frames with certain features of interest.

CROSS-LAYER RADIO RESOURCE DESIGN IN UAV-ENABLED NETWORKS

The operational potency of a UAV is dependent on two important factors: energy-aware deployment and energy-efficient operation [12]. The former refers to timely replenishment of the power reserves of the UAVs without obstructing the network services provided by them, while the latter is indicative of the measures that may be adopted to minimize the onboard power consumption while achieving the desired objectives. One way to achieve energy-aware deployment is to harness inter-UAV cooperation such that at any given time, only one UAV can abandon its mission to top up its power reserves. There are instances in the literature that have attempted to make UAV flights energy-efficient as well.

UAVS AND THE INTERNET OF THINGS

The authors in [13] provided an alternative scenario in which drones may be used in wireless networks. Here, the ground users were represented by discrete Internet of Things (IoT) devices, and their data was received by a swarm of UAVs. The work aimed to minimize the total transmission power from the IoT devices required for their signals to be correctly decoded at the UAV. With each UAV serving a single cluster of devices, the system model also accounted for the mobility of the devices. Consequently, a model based on concepts from optimal transport theory was proposed so that the flight path of each drone consumed the least possible energy.

Extending this interplay between IoT and UAV-enabled connectivity, [14] considered a scenario with two categories of ground users: the downlink users (DUs), which formed a communication link with the UAV, and the D2D users, which utilized network resources to communicate directly with each other. The authors investigated cases in which the serving UAV was both static and mobile. Due to the possible interference between the two types of users, the article reported a rise and a subsequent fall in the system sum rate, with an increase in the number of D2D users per unit area. It also showed that the D2D user rates initially fell with an increase in UAV altitude due to greater interference from the drones, which in turn was caused by an increased probability of establishing LoS links.

However, a further increase in drone height caused the D2D rates to rise due to an increase in the path loss.

UAV-ENABLED COMMUNICATION IN DISASTER-RESILIENT NETWORKS

As stated previously, the UAVs' advantage in a communication network is that they can quickly restore limited connectivity in the system by acting as substitutes for the damaged on-ground infrastructure. In [15], the authors considered a multi-node network with each node communicating with a BS. The primary aim of the work was to demonstrate the efficacy of UAVs in maintaining global network connectivity in spite of node failure caused by a disaster. The authors devised a routing protocol for obtaining the optimal path between the node and the BS based on geographical distance and packet reception rates. The connectivity module kept track of all the inactive nodes in the setup. In the event of the system encountering "dead" nodes, the route from, say, node A to the BS was updated. If, however, a route could not be established between one or more nodes, the deployment module was invoked. Subsequently, a sufficient number of UAVs were deployed in proximity to the disconnected node that was closest to a connected code. Once they started participating in the network, the UAVs needed to be cognizant of their positions relative to each other for tracking and collision avoidance purposes. To this end, the article proposed a decentralized control strategy that could utilize onboard sensors or inter-UAV communication.

In order to further probe the role of UAVs in an emergency situation, we have presented a scenario similar to that of a disaster-struck region (i.e., when all terrestrial BSs are inactive). A total of 50 users are randomly deployed in a particular RoI in which the coverage is provided by two UAVs such that their coverage regions do not overlap. The respective beamwidth angles of two UAVs are represented as θ_1 and θ_2 . The impact of beamwidth angles on the system sum rate and the probability of forming an LoS communication link, P_{LoS} , have been investigated. It is noteworthy that the angle of elevation can be defined as the difference between the right angle and the respective beamwidth angle of the UAV. The coverage radius can be computed using the law of triangles depending on the aforementioned elevation angle and the UAV altitude.

The trends for this disaster-struck region are depicted in Fig. 1. It may be observed that beyond a certain value of the beamwidth angle, all the curves of system sum rate exhibit a decreasing trend due to an increase in coverage radius which causes greater attenuation in the communication link between the users and the UAV. Furthermore, reducing θ_1 results in a higher system sum rate in comparison to the case where $\theta_1 = \theta_2$. This observation arises due to the reduced coverage radius of one of the UAVs, which in turn improves the capacity of the transmission links due to smaller path loss. The P_{LoS} trends vs. beamwidth angles are shown for urban scenario environment parameters as defined in [5]. It is obvious from the curve that

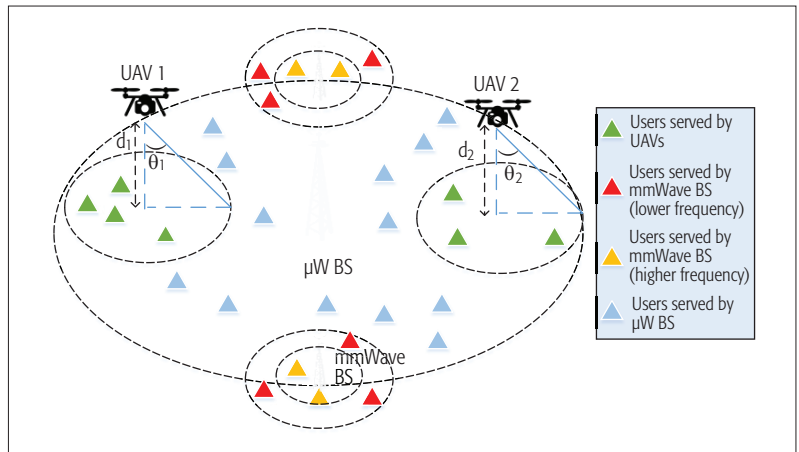


Figure 2. System model of UAV-assisted 5G cellular infrastructure case study.

larger beamwidth angles (i.e., smaller angles of elevation) result in lower P_{LoS} , if all other parameters are kept fixed.

A RADIO RESOURCE MANAGEMENT PERSPECTIVE IN A UAV-ASSISTED MULTI-TIER MULTI-BAND HETEROGENEOUS NETWORK

UAV aerial BSs can play an important role in improving the network capacity and coverage in crowded areas such as stadiums by offloading the traffic from the cellular infrastructure with minimal network planning. Similarly, the networks can be densified by deploying numerous small cells along with the macrocells to enhance the achievable data rate and coverage for future generation systems such as 5G. Traffic offloading through network densification and the use of millimeter-wave (mmWave) technology are key enablers for 5G networks. The main contribution of this work is to investigate the traffic offloading from the cellular infrastructure to the UAVs and its impact on the achievable EE.

In this case study, we have investigated the downlink (DL) transmission scheme in which a high-power BS and UAVs, both operating in the microwave (μW) band, operate alongside low-power small BSs (SBSs), which operate in the mmWave frequency band, as shown in Fig. 2. The users can associate to either a μW BS, an SBS operating on two different frequency bands (28 GHz and 73 GHz), or the UAVs. Based on the user associations, the users can be classified into three different types. The μW BS and the SBSs operating at 28 GHz try to maximize the achievable EE of their associated users, the SBSs operating at 73 GHz try to maximize the achievable data rate of their associated users, and the UAVs (due to their limited battery capacity) operate at the minimum power level to support the minimum QoS requirements of their associated users. Therefore, this case study demonstrates the viability of using UAVs to serve specific types of users in 5G and beyond systems.

The authors also proceeded to determine the relationship between the optimal altitude of a UAV (or optimal operating coverage radius that allowed its farthest associated cell edge user to achieve its desired QoS level) and the achievable system EE. This optimal altitude of a UAV

UAV aerial BSs can play an important role in improving the network capacity and coverage in crowded areas such as stadiums by offloading the traffic from the cellular infrastructure with minimal network planning. Similarly, the networks can be densified by deploying numerous small cells along with the macro-cells to enhance the achievable data rate and coverage for future generation systems such as 5G.

τ (dB)	Approach 1 [b/J/Hz]	Approach 1 (no UAVs) (b/J/Hz)	Approach 2 (b/J/Hz)	Approach 2 (no UAVs) (b/J/Hz)	Benchmark approach (b/J/Hz)	Benchmark approach (no UAVs) (b/J/Hz)
0	301.06	134.61	171.35	85.59	76.41	35.71
2.5	272.95	119.2219	166.07	78.50	76.41	35.71
5	240.55	103.39	158.03	70.10	76.41	35.71
7.5	206.51	85.83	143.75	62.2	76.41	35.71
10	175.46	72.06	131.69	55.22	76.41	35.71
15	133.65	56.25	112.87	47.08	76.41	35.71
20	110.07	47.14	101.73	42.24	76.41	35.71

Table 1. System EE for a given target SINR, τ .

is observed to be directly proportional to $\cos(\theta)$, where θ denotes the UAV's beamwidth angle, and inversely proportional to the cumulative additional losses experienced by the transmission due to both LoS and NLoS communication links.

Another important contribution of this study is the proposed radio resource management scheme, which aims to maximize the system EE. The power control strategy, which jointly optimizes the data rate and power consumption, has been applied to the μ W BS and SBS operating at 28 GHz band. As discussed earlier, the UAVs share spectrum with the μ W BS. Therefore, a self-adaptive power control strategy has been proposed for UAVs in order to protect the QoS of the users associated with μ W BSs. The scheme considers the following three quantities for power allocation:

- The minimum transmission power to satisfy their user's minimum QoS requirements
- The power corresponding to the maximum allowable interference threshold that can be tolerated by the users associated with a μ W BS reusing the same spectral resource
- The maximum transmit power of the UAVs

The power allocated to each associated user is the minimum of these three quantities. More details about the power control strategy for the UAV-assisted, multi-tier, multi-band heterogeneous network (HetNet) considered in this article are shown in Fig. 3. Furthermore, the system EE in the DL transmission scheme can be defined as the ratio of the sum of all the user data rates to the sum of the power consumed by all the users in the network.

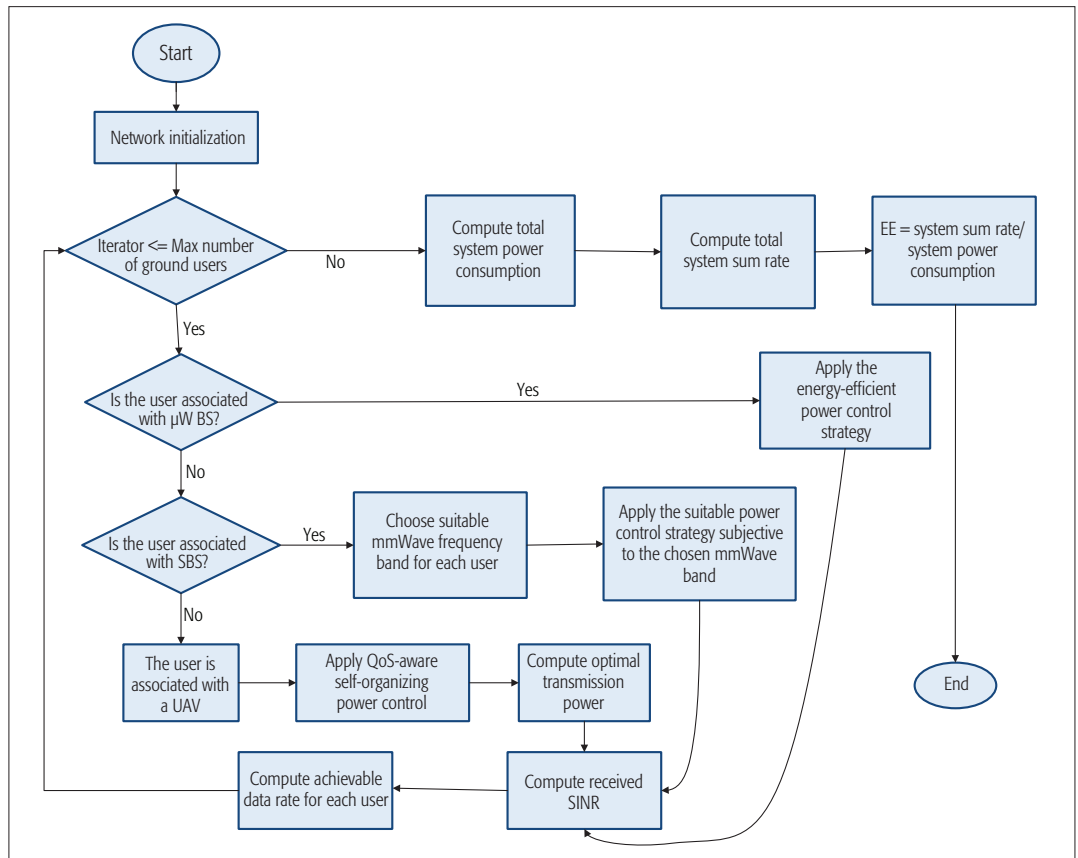


Figure 3. Implementation flow of the case study.

PERFORMANCE EVALUATION

The system performance has been evaluated in terms of system EE and system sum rate against parameters subject to the users' minimum QoS requirements. Three different power control strategies have been proposed in this considered case study. We have defined the benchmark approach whereby the μW BS transmits at its maximum transmission power to maximize the achievable rate of their associated users. The SBS operating at 73 GHz band is assumed to be in the noise-limited regime, which is why it always operates a power control strategy to maximize the achievable rate of its associated users under all conditions. The power control strategy, which aims to maximize the EE of the users associated with the μW BS and the SBS operating at 28 GHz band, is assumed to be in an interference-limited regime and is referred to as Approach 1. Finally, Approach 2 proposes the power minimization approach, which restricts the μW BS and the SBS operating at 28 GHz to transmit at bare minimum power levels required to fulfill the users' minimum QoS requirements and is indicative of exceptional circumstances such as events of natural disasters and unexpected change in traffic patterns. Due to their limited battery capability, the UAVs always operate in the power minimization approach, Approach 2, for all the aforementioned cases.

Figure 1 is a plot of the system EE vs. increasing UAV altitude for all power allocation techniques. The curves for system EE clearly indicate how Approach 1 outperforms Approach 2 and the benchmark scheme. It can also be seen that the system EE reaches a maximum value when the UAV altitude is nearly equal to 140 m. Beyond this point, the system EE begins to fall. In fact, at $h = 140$ m, the EE maximization technique offers a system EE that is 35 percent greater than in the case when the UAV is deployed at an altitude of 10 m. It may be seen that at higher UAV altitudes, while P_{LoS} increases, the path loss also increases due to the increasing UAV-ground user distance. Since the optimal system EE is achieved at approximately $h = 140$ m for all three power control strategies, a trade-off exists between the system EE and UAV altitude at this point. Therefore, subsequent simulations have been run for cases where the UAV altitude is 140 m for a fair comparison.

The variation in system EE and system sum rate for all power allocation mechanisms with increasing target signal-to-interference-plus-noise ratio (SINR), τ , is studied in Fig. 5. It can be observed here that Approach 1 is generally superior in terms of system EE to Approach 2 and the benchmark strategy. The fall in system EE seen for the setup employing Approach 1 can be attributed to the fact that the increase in system sum rate is not commensurate with the increase in the power consumed by the network due to the rising rate demands of the cellular users. In contrast, the system EE of the setup using the benchmark scheme remains invariant as the BS operation is independent of the users' target SINR. It may also be seen from the figure that networks using Approaches 1 and 2 exhibit increasing cumulative user rates for increasing τ .

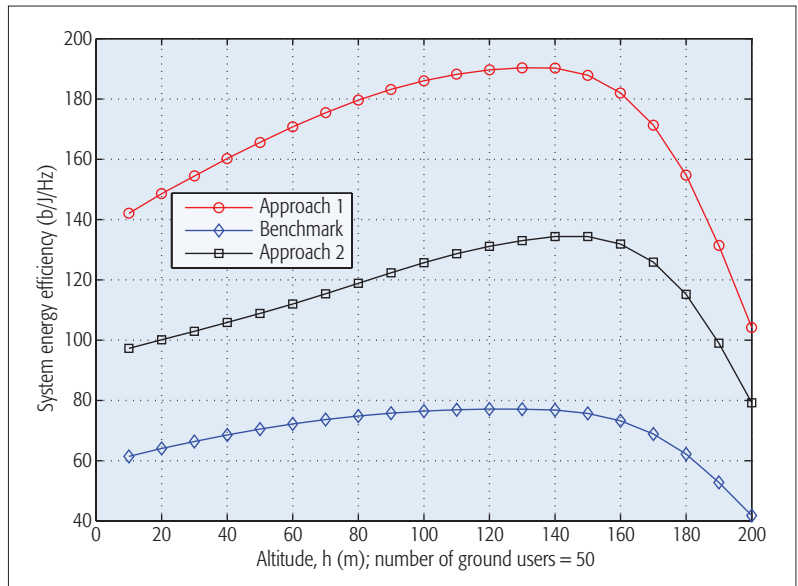


Figure 4. System EE vs. UAV altitude, h .

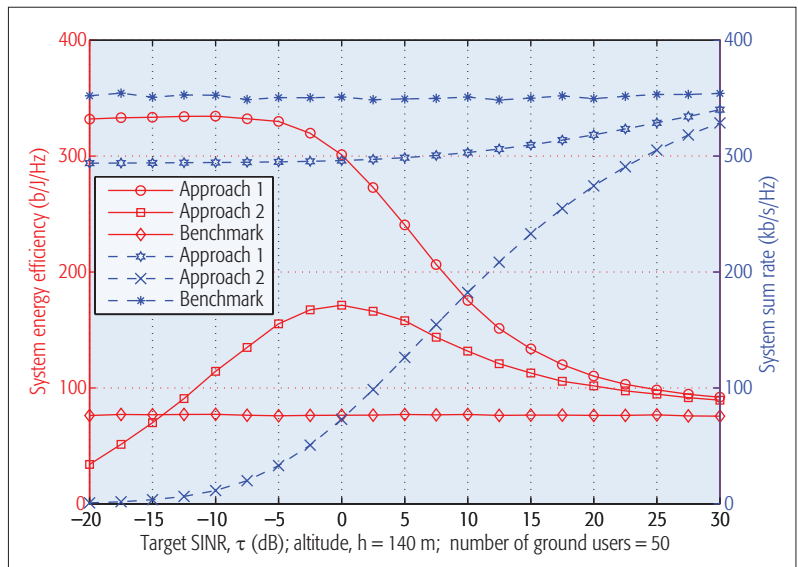


Figure 5. System sum rate and system EE vs. target SINR, τ .

Table 1 provides an overview of the achievable system EE vs. the target SINR τ for the three considered power allocation approaches discussed previously. The main motivation is to evaluate the impact on the system performance, in terms of achievable EE, of including UAVs in the traditional HetNet comprising high power BSs operating at the μW band and the lower power small cells operating at multiple mmWave bands such as 28 and 73 GHz. Table 1 demonstrates the performance gain in terms of achievable system EE by utilizing UAVs along with the traditional cellular infrastructure for serving the ground users in an outdoor environment. For example, the advantage of employing UAVs along with the traditional HetNet can be observed from the fact that at target SINR $\tau = 0$ dB, the achievable system EE is two times more than the observed performance in the cellular networks without UAVs for all three considered power allocation approaches.

Using UAVs in tandem with conventional cellular network infrastructure helps improve the system EE, while maintaining the quality-of-service (QoS) requirements for the users. This finding bodes well for the use of aerial BSs, with their limited battery capacity, as a key enabler for future 5G networks with minimal network planning.

CONCLUSION

In this article, we provide a summary of the various aspects of communication using UAVs. Issues related to their deployment and operation in an energy-efficient manner are discussed in light of relevant literature. Moreover, a routing protocol for UAVs in disaster-resilient networks is discussed, in addition to the scenario in which UAVs and D2D communications occurred simultaneously in an RoI, as an example of the form that IoT-based networks might take in the future. The latter case exhibited the impact of changing UAV altitudes on the interference experienced by the D2D communications. We also introduce the concept of using cognitive radio as an enabling technology for using UAVs in 5G networks.

In the end, we present a case study that incorporated UAVs in a wireless network equipped with both high- and low-power BSs. The prime motivation was to investigate if UAV deployment could satisfy higher achievable data rate demands in a 5G network utilizing mmWave technology, while maintaining the power consumed by the wireless infrastructure at an acceptable level. The study provided insight to network designers regarding the power control strategies that may be used under different circumstances. We conclude that using UAVs in tandem with conventional cellular network infrastructure helps improve the system EE while maintaining the QoS requirements for the users. This finding bodes well for the use of aerial BSs, with their limited battery capacity, as a key enabler for future 5G networks with minimal network planning.

ACKNOWLEDGMENT

This work was supported in part through an ESPRC UK Global Challenges Research Fund (GCRF) allocation under grant number EP/P028764/1 and in part by the EU FP7 CROWN project under grant number PIRSES-GA-2013-610524. We would like to acknowledge the support of the University of Surrey 5GIC members for this work.

REFERENCES

- [1] Y. Saleem, M. Rehmani, and S. Zeadally, "Integration of Cognitive Radio Technology with Unmanned Aerial Vehicles: Issues, Opportunities, and Future Research Challenges," *J. Network and Computer Applications*, vol. 50, 2015, pp. 15–31.
- [2] M. Amjad *et al.*, "Full-Duplex Communication in Cognitive Radio Networks: A Survey," *IEEE Commun. Surveys & Tutorials*, 2017.
- [3] Q. Feng *et al.*, "Modeling the Likelihood of Line-of-Sight for Air-to-Ground Radio Propagation in Urban Environments," *IEEE GLOBECOM*, 2006.
- [4] Q. Feng *et al.*, "Path Loss Models for Air-to-Ground Radio Channels in Urban Environments," *IEEE VTC*, vol. 6, 2006, pp. 2901–05.
- [5] A. Hourani, S. Kandeepan, and A. Jamalipour, "Modeling Air-to-Ground Path Loss for Low Altitude Platforms in Urban Environments," *Proc. IEEE GLOBECOM*, 2014.
- [6] F. Jiang and A. Swindlehurst, "Optimization of UAV Heading

for the Ground-to-Air Uplink," *IEEE JSAC*, vol. 30, no. 5, June 2012, pp. 993–1005.

- [7] Y. Zeng and R. Zhang, "Energy-Efficient UAV Communication with Trajectory Optimization," *IEEE Trans. Wireless Commun.*, 2017, pp. 1–1.
- [8] M. Mozaffari, W. Saad, M. Bennis, and M. Debbah, "Efficient Deployment of Multiple Unmanned Aerial Vehicles for Optimal Wireless Coverage," *IEEE Commun. Lett.*, vol. 20, no. 8, Aug. 2016, pp. 1647–50.
- [9] R. Yaliniz, A. El-Keyi, and H. Yanikomeroglu, "Efficient 3-D Placement of an Aerial Base Station in Next Generation Cellular Networks," *Proc. IEEE ICC*, May 2016.
- [10] H. Ding *et al.*, "A Multi-Resolution Approach for Discovery and 3-D Modeling of Archaeological Sites Using Satellite Imagery and A UAV-Borne Camera," *Amer. Control Conf.*, 2016, pp. 1359–65.
- [11] X. Wang, A. Chowdhery, and M. Chiang, "SkyEyes: Adaptive Video Streaming from UAVs," *Proc. 3rd Wksp. Hot Topics in Wireless*, 2016, pp. 2–6.
- [12] Y. Zeng, R. Zhang, and T. J. Lim, "Wireless Communications with Unmanned Aerial Vehicles: Opportunities and Challenges," *IEEE Commun. Mag.*, vol. 54, no. 5, May 2016, pp. 36–42.
- [13] M. Mozaffari *et al.*, "Mobile Internet of Things: Can UAVs Provide an Energy-Efficient Mobile Architecture?," *IEEE GLOBECOM*, 2016, pp. 1–6.
- [14] M. Mozaffari *et al.*, "Unmanned Aerial Vehicle with Underlaid Device-to-Device Communications: Performance and Tradeoffs," *IEEE Trans. Wireless Commun.*, vol. 15, no. 6, June 2016, pp. 3949–63.
- [15] G. Tuna, T. Mumcu, and K. Gulez, "Design Strategies of Unmanned Aerial Vehicle-Aided Communication for Disaster Recovery," *High Capacity Optical Networks and Emerging/Enabling Technologies*, Turkey, 2012, pp. 115–19.

BIOGRAPHIES

SYED AHSAN RAZA NAQVI (11beesraza@seecs.edu.pk) received his Bachelor's degree in electrical engineering from the National University of Sciences and Technology (NUST), Pakistan, in 2015. He was previously a part of the Information Processing and Transmission lab at NUST as a research assistant. As a graduate research assistant, his work primarily focused on the enabling technologies for 5G networks. His research interests include cooperative communication, millimeter-wave technology, and device-to-device communication.

SYED ALI HASSAN (ali.hassan@seecs.edu.pk) received his Ph.D. in electrical engineering from Georgia Tech, Atlanta, in 2011, his M.S. in mathematics from Georgia Tech in 2011, and his M.S. in electrical engineering from the University of Stuttgart, Germany, in 2007. Currently, he is working as an assistant professor at NUST, where he is the director of the Information Processing and Transmission (IPT) lab, which focuses on various aspects of theoretical communications.

HARIS PERVAIZ (h.pervaiz@surrey.ac.uk) received his Ph.D. degree from the School of Computing and Communication, Lancaster University, United Kingdom, in 2016. He is currently a research fellow with the 5G Innovation Centre (5GIC) at the University of Surrey, United Kingdom. From 2016 to 2017, he was an EPSRC Doctoral Prize Fellow at the School of Computing and Communication, Lancaster University. His main research interests are green communications, control data separation architecture, 5G and beyond systems, UAV, and millimeter-wave communication.

QIANG NI [M'04, SM'08] (q.ni@lancaster.ac.uk) received his B.Sc., M.Sc., and Ph.D. degrees in engineering from Huazhong University of Science and Technology, China. He is a professor and the head of the Communication Systems Research Group, School of Computing and Communications, Lancaster University. His research interests are green communications, cognitive radio, 5G, UAV, SDN, IoT, and VANETs. He is a Voting Member of the IEEE 1932.1 standard. He was an IEEE 802.11 Wireless Standard Working Group Voting Member and contributor to various IEEE wireless standards.